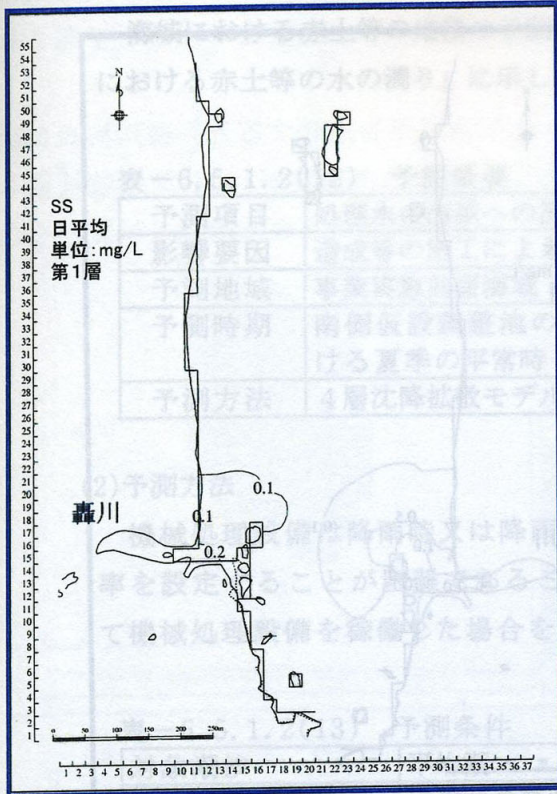


日平均濃度



日最大濃度

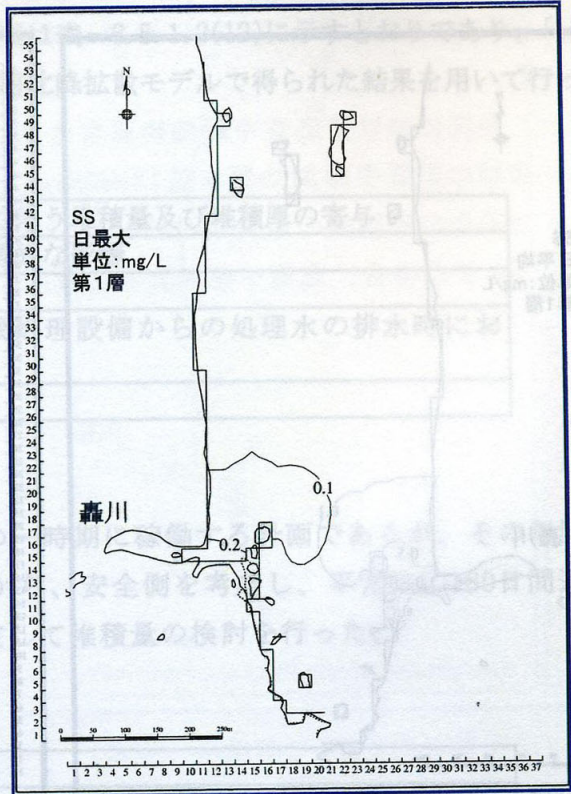


図-6.5.1.2(11) SS濃度分布(平均潮、降雨時、小領域、第1層:平均水面~1.0m層)

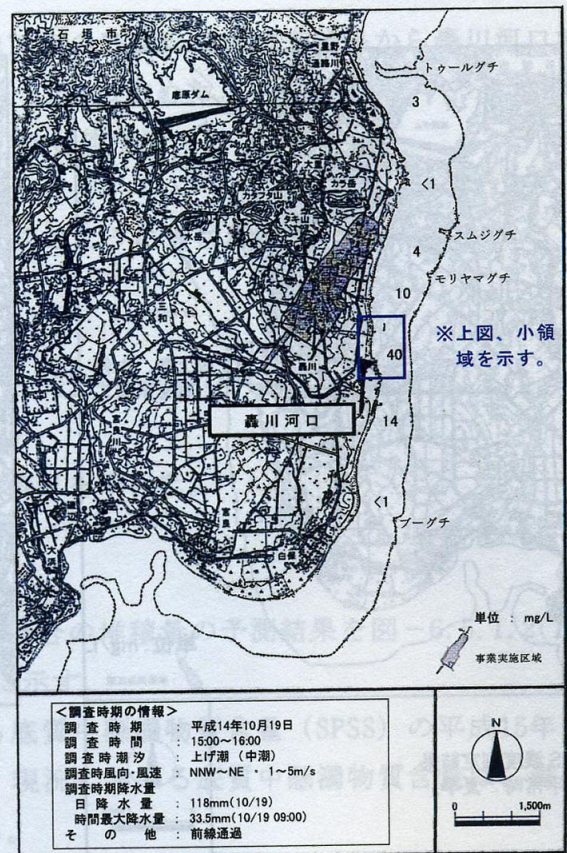
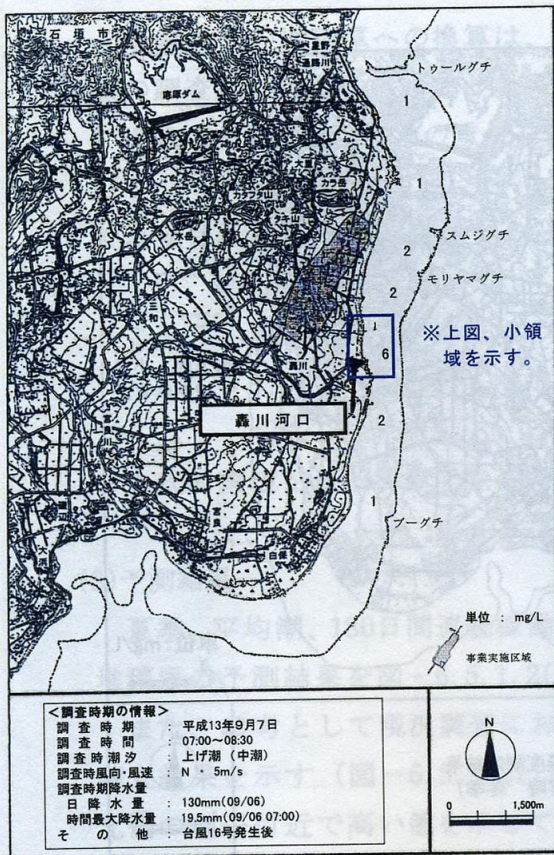


図-6.5.1.2(12) 降雨時における濁り(SS)の水質測定結果(参考)